







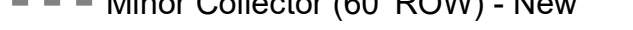
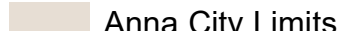








# ANNA 2045 MASTER THOROUGHFARE PLAN

APRIL 2022

-  Major Highway
-  Major Arterial (120' ROW) - Existing
-  Major Arterial (120' ROW) - New
-  Minor Arterial (90' ROW) - Existing
-  Minor Arterial (90' ROW) - New
-  Major Collector (80' ROW) - Existing
-  Major Collector (80' ROW) - New
-  Minor Collector (60' ROW) - Existing
-  Minor Collector (60' ROW) - New
-  Anna City Limits
-  Proposed Downtown Core
-  Anna ETJ
-  Railroads
-  Parks
-  Lakes
-  Streams

## DOWNTOWN INSET MAP

